

824

The Perry County Commission met in the Courtroom of the Perry County Courthouse in a Regular Session on Monday, March 16, 2020, at 6 P.M., with the Honorable John Carroll, Perry County Mayor, presiding. The meeting was brought to order by Mayor Carroll. The prayer was led by County Commissioner Benny Carroll.

MEMBERS PRESENT

David Trull
Jonathan Hickerson
Rodger Barber
Brad Burgess
Jeff Graves
Lynn Trull
Zack Dill
J.B. Trull
Johnny Ward
Blake Skelton
Benny Carroll
Mary Ann Qualls

MEMBERS ABSENT

The following business was transacted:

1.

Motion was made by David Trull, seconded by Lynn Trull, for the approval of the prior minutes for February 24, 2020 with corrections to the wording on motions # 4 and Motion #5 to show that the motions were adopted and approved. The motion passed unanimously.

2.

Motion was made by Jonathan Hickerson, seconded by J.B. Trull, for the approval of Notary Bonds for Lela Duncan and Vawnedra Bates as presented. The motion passed unanimously.

3.

Motion was made by Johnny Ward, seconded by Brad Burgess, for the approval of the appointment of Austin Pevahouse, Barbara Garrett, and George Duncan to the Perry County Equalization Board as requested by the Property Assessor's Office. The motion passed unanimously.

4.

Motion was made by David Trull, seconded by Benny Carroll, to approve and adopt the 2nd Amendment Safe Haven Resolution 200200301 as presented. See attached pages ~~714-716~~ ⁸¹¹⁻⁸¹³. The motion passed unanimously by roll call vote.

5.

Motion was made by J.B. Trull, seconded by Brad Burgess to add Burns Hill Cemetery Road, .07 of one mile with a 50 foot right of way to the Perry County Road List as requested by Perry County Highway Department Superintendent. See attached pages ~~717-729~~ ⁸¹⁴⁻⁸²². The motion passed unanimously.

6.

Motion was made by Rodger Barber, seconded by Zack Dill, to approve a list of buses to be declared as surplus property as requested by Eric Lomax, Perry County Director of Schools. See attached pages ~~728~~ ⁸²³. The motion passed unanimously with voting as follows:

AYES

Jonathan Hickerson
Rodger Barber
Brad Burgess
Jeff Graves
Lynn Trull
Zack Dill
J.B. Trull (declared a conflict of interest and voted his conscience)
Johnny Ward
Blake Skelton (declared a conflict of interest and voted his conscience)
Benny Carroll
Mary Ann Qualls (declared a conflict and voted his conscience)

NO

David Trull

7.

Motion was made by Rodger Barber, seconded by Zack Dill, to move \$833,607.00 from the 151 General Debt Service Fund to the 171 Capital Projects Fund by budget amendment. Said funds are to be used for the purchase of 8 school buses and the retrofitting of some other school buses with seatbelts, all of which are eligible for at least partial reimbursement from grant sources. The County Mayor is directed to execute the applicable budget amendments and issue the check(s) for the payment of these expenses. The Perry County School System is directed to handle the process for the reimbursement of the funds as rapidly as possible. This is agreed by all parties not to be a maintenance of effort project. Additionally, the Perry County School System shall not be required to pay the \$100,000.00 designated to be used for a portion of the local match for the purchase of the school buses that was advanced to them in August 2019 toward the purchase of the said buses. Motion passed unanimously by roll call vote as follows:

AYES

NO


Rodger Barber
Brad Burgess
Jeff Graves
Lynn Trull
Zack Dill
J.B. Trull (declared a conflict and voted his conscience)
Johnny Ward
Blake Skelton (declared a conflict and voted his conscience)
Benny Carroll
Mary Ann Qualls (declared a conflict and voted his conscience)
David Trull
Jonathan Hickerson

8.

Motion was made by Lynn Trull, seconded by Brad Burgess to adjourn at 7:04 P.M.



John H. Carroll
Perry County Mayor



Glenda Leegan
Perry County Clerk

RESOLUTION #20200301:

**RESOLUTION OF THE BOARD OF COUNTY COMMISSIONERS OF PERRY COUNTY,
TENNESSEE, DESIGNATING AND DECLARING PERRY COUNTY,
TENNESSEE, A SECOND AMENDMENT SAFE HAVEN COUNTY**

WHEREAS, the Perry County Board of Commissioners hereby affirm its support of the Second Amendment of the U.S. Constitution and the following principals:

1. The Declaration of Independence states the people are "endowed by their Creator with certain unalienable rights...to secure these rights, Governments are instituted among men... deriving their just powers from the consent of the governed".
2. The Constitution of the United States is the supreme law of our nation.
3. The Second Amendment to the Constitution of the United States of America states: "a well-regulated militia being necessary to the security of a Free State, the Right of the people to keep and bear arms shall not be infringed".
4. The U.S. Supreme Court in *Miranda v. Arizona* (1966) stated that "Where rights secured by the Constitution are involved, there can be no rule making or legislation which would abrogate them".
5. The U.S. Supreme Court in the *District of Columbia v. Heller* (2008) decision affirmed that the Second Amendment right to keep and bear arms is not connected in any way to service in a militia.
6. The U.S. Supreme Court in the *United States v. Miller* (1939) stated that firearms that are part of the ordinary military equipment with use that could contribute to the common defense are protected by the Second Amendment.
7. The Fourteenth Amendment to the Constitution of the United States, Section 1 states: "No state shall make or enforce any law which shall abridge the privileges or immunities of the citizens of the United States; nor deny to any person within its jurisdiction the equal protection of the laws."
8. The U.S. Supreme Court in the *McDonald v. City of Chicago* (2010) decision affirmed that a Person's Second Amendment right to keep and bear arms is further secured by the "due process" and the "privileges and immunities" clauses of the Fourteenth Amendment. The decision also protects rights closely related to the Second Amendment, namely the right to manufacture, transfer, accessories and ammunition.
9. The Tennessee State Constitution Article 1, Section 26 states that the citizens of this state have a right to keep and bear arms for their common defense; but the Legislature shall have power, by law, to regulate the wearing of arms with a view to prevent crime.
10. The Tennessee State Constitution Article 1, Section 24 states "That the sure and certain defense of a free people, is a well regulated militia; and, as standing armies in time of peace are dangerous to freedom, they ought to be avoided as far as

the circumstances and safety of the community will admit; and that in all cases the military shall be kept in strict subordination to the civil authority".

11. The Tenth Amendment to the Constitution of the United States of America states; "The powers not delegated to the United States by the Constitution, nor prohibited by it to the states, are reserved to the States respectively, or to the people."
12. The U.S. Supreme Court found in *Prinz v. United States* (1997) that the Federal government cannot compel law enforcement officers of the states to enforce federal laws as it would increase the power of the Federal government far beyond that which the Constitution intends.
 - a. The unalienable right to keep and bear arms, as specified in the Second Amendment to the U.S. Constitution, the Constitution of Tennessee, and further upheld by subsequent decisions of the U.S. Supreme Court.
 - b. The Right, as originally written and understood, to keep and bear arms for self-defense, personal safety, protection of one's family and in defense of one's community and county.
 - c. The right to manufacture, transfer, purchase and sell firearms and ammunition designed for those purposes outlined above, rights guaranteed by the U.S. Constitution and the Constitution of Tennessee.

WHEREAS, any regulation of the right to keep and bear arms or affiliated firearm rights that violates the Second, Ninth, Tenth or Fourteenth Amendments of the U.S. Constitution, that violates Article I, Section 24 and 26 of the Tennessee Constitution, or that violates numerous related Supreme Court Decisions including those listed above shall be regarded by the people of, on, or in Perry County, Tennessee to be unconstitutional.

WHEREAS, the criminal misuse of firearms is due to the fact that's criminals, by definition, do not obey laws and this is not a reason to abrogate or abridge the unalienable, constitutionally guaranteed rights of law-abiding citizens. The last protectors of the Constitution of the United States are We the People of the United States and our ability to fulfill that roll successfully rests on our Second Amendment rights.

WHEREAS, the legislators of Perry County, Tennessee hold our Oath of Office, to Support the Tennessee Constitution sacred and dear, and as such, the Perry County, Tennessee government will not tolerate Unconstitutional acts, laws, orders, mandates, or rules; nor will we authorize or appropriate government funds, resources, employees, agencies, contractors, buildings, detention centers or offices for the purpose of enforcing or assisting in the enforcement of any element of such acts, laws, orders, mandates, rules or regulation that infringe on the right by the people to keep and bear arms as described and defined in detail above.

WEHREAS, while the Title of this resolution refers directly to the Second Amendment of the US Constitution, the issue is much greater than one amendment. This resolution is about protecting ALL of our unalienable rights from those that would deny our right to **DUE PROCESS**. However, we believe that our Second Amendment right to keep and bear arms is one of the most important of those rights, as it is what gives us, "**WE THE PEOPLE**", the ability to defend the remainder of our rights, by force if necessary. Thus, the importance of the Second Amendment in the title of this resolution.

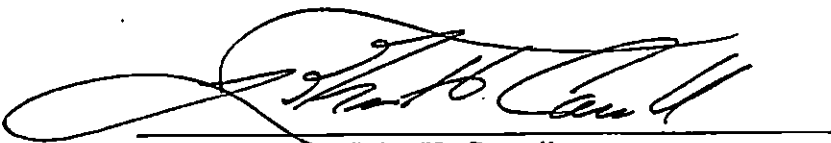
WHEREAS. the term "SAFE HAVEN COUNTY", should not be implied to make Perry County, Tennessee a safe haven for criminals, but rather a safe haven to protect good law-abiding citizens from Unconstitutional Laws that infringe on one's liberty, assets and freedoms. without DUE PROCESS.

NOW THEREFORE BE IT RESOLVED, by the Board of County Commissioners of Perry County, Tennessee meeting in regular session this March 16, 2020. at the Perry County Courthouse in Perry County, Tennessee, that Perry County, Tennessee, is officially declared a Second Amendment Safe Haven County that recognizes the unalienable right of the people to possess and bear arms.


BE IT FURTHER RESOLVED, that Perry County would request that the State of Tennessee through its elected representatives and the governor continue to uphold the Second Amendment, in refusing to consider any legislation that restricts the unalienable rights of its law-abiding citizens. especially the right to bear arms.

BE IT FURTHER RESOLVED, that the County Clerk of Perry County, Tennessee forward a copy of this resolution to our State Senator Joey Hensley and State Representative Kirk Haston, asking for their assistance and support in protecting Perry County, Tennessee. and protecting our unalienable rights guaranteed to us as citizens by the US Constitution and the Tennessee State Constitution.

This resolution shall become effective on passage, the public welfare requiring it.



County Mayor, John H. Carroll



County Clerk, Glenda Leegan

PERRY COUNTY HIGHWAY DEPARTMENT
ROAD LIST 2019-2020

Class - 1 R.O.W. 100' - 24' Road Bed 24'
Class - 2 R.O.W. 40' - 28' Road Bed 16'

ROAD	MILES	DISTRICT	CLASS
Airplane Light Road	1.550	4	1
Airport Ridge Road (State Aid)	3.420	3	1
Airport Road (0.45 mile State Aid)	0.800	3	1
Aldridge Circle	0.320	4	2
Alley Way	0.270	3	2
Armstrong Road	3.720	3	2
Ary Cemetery Road	1.160	3	1
Ayers Drive	0.530	3	1
Ayers Hollow Road	0.810	1	1
Ayers Hollow Road	1.000	2	1
Baptist Camp Road	1.060	3	1
Barber Lane	0.230	3	2
Bastin Road	0.100	3	2
Bastin Road	0.100	3	2
Beasley Hollow Loop Road	0.290	2	1
Beasley Hollow Road	0.950	2	1
Bee Creek Road (Brown Hickerson)	0.200	1	2
Bell Drive	0.030	3	2
Bethel Road (Robinson Road) (State Aid)	1.180	3	1
Bible Hill Road	0.980	2	1
Big Buffalo Estates	0.560	3	1
Big Opossum	0.500	3	1
Billy Carlton Road (Black Hole)	1.850	4	2
Blackwell Hollow Road	1.620	4	2
Blounts Road	0.330	2	1
Blue Creek Road (State Aid)	1.380	4	1
Blue Sky Road	1.000	2	1
Blue Sky Road	0.510	4	1
Bluebird Lane	0.150	3	2
Boy Scouts Road	0.840	3	1
Bradford Lineberry Road	0.150	1	2
Breeding Street	0.120	3	2
Bridges Place Road	0.200	3	2
Britts Road (State Aid)	0.590	2	1

PERRY COUNTY HIGHWAY DEPARTMENT
ROAD LIST 2019-2020

Class - 1 R.O.W. 100' - 24' Road Bed 24'
Class - 2 R.O.W. 40' - 28' Road Bed 16'

ROAD	MILES	DISTRICT	CLASS
Britts Road (State Aid)	2.220	4	1
Broadway Road	0.150	3	2
Brush Creek Church of Christ Road	0.390	3	2
Buckfork Road & Cut Off Road	5.030	1	1
Buffalo River Heights Road	0.360	3	1
Bunch Cemetery Road	0.590	1	2
Bunch Mill Road	0.290	1	2
Bunker Hill Road	3.580	2	1
Burns Hill Road	2.300	4	1
Burns Hill Cemetery Road	0.700	4	2
Camp Nix Road	0.320	4	2
Caney Hollow	0.140	1	2
Carroll Road (Clinton Jones)	0.200	2	2
Carter Hollow	0.480	3	2
Catron Street	0.190	3	2
Cedar Creek Access Road	0.370	1	2
Cedar Creek Landing Road & Loop	1.710	1	1
Cedar Creek River Road	0.490	1	2
Cedar Creek Road	5.280	1	1
Cedar Grove Lane	0.170	1	2
Chapel Farm Road	1.180	1	2
Chili Road	0.100	2	2
Choate Cemetery Road	0.150	2	2
Claude Bailey Road	0.100	1	2
Clayton Drive	0.150	4	2
Coble Road	2.690	4	1
Coleman Road	0.210	2	2
Cook Circle Road	0.290	2	2
Cootie Westbrooks Road	0.100	3	2
Cottage Circle Road	0.410	2	2
Cotton Branch Road	2.970	3	1
Country Club Drive	0.200	4	2
County Line Road	0.550	1	2
Cow Hollow Road	0.240	1	2
Crafton Drive	0.410	3	2

PERRY COUNTY HIGHWAY DEPARTMENT
ROAD LIST 2019-2020

Class-1 R.O.W. 100'-24' Road Bed 24'
Class-2 R.O.W. 40'-28' Road Bed 16'

ROAD	MILES	DISTRICT	CLASS
Crooked Creek Boat Dock Road	0.150	4	2
Crooked Creek Road (State Aid)	9.580	4	2
Crossvine Lane Road	0.190	2	2
Crystal Enterprises Road	0.680	2	2
Culp Church Road	0.200	1	2
Culps Bend Road (State Aid)	4.030	1	1
Cunningham Lane Road	0.470	4	2
Cunningham Ridge Road	0.640	4	2
Curtiss Himes Road	0.100	1	2
Cypress Creek Marina Road	0.350	1	2
Cypress Creek Road	2.350	1	1
Cypress Creek Road	1.040	2	1
Daily Loop	0.200	3	2
Deer Creek Ford Road	0.680	2	2
Deer Creek Lane Road	0.190	2	2
Deer Creek Road	5.060	2	1
Deer Creek Spur Road	0.240	2	1
Deer Valley Road	0.071	2	2
Denton Lane	0.320	3	1
Denton Road (State Aid)	1.000	1	1
Denton Road (State Aid)	0.770	2	1
DePriest Sawmill Road	0.250	2	1
Dobber Hollow Road (State Aid)	0.720	1	1
Dove Lane	0.580	4	1
Doyle Road	0.470	3	2
Doyle Road & Tatum Drive	0.200	3	2
Driftwood Drive	0.970	2	1
Driftwood Lane	0.160	2	2
Driftwood Subdivision Road	0.580	2	1
Duncans Camp Road	1.270	3	1
Eagles Bend Road	0.700	2	1
Eagles Nest Road	0.150	2	2
Elvis Inman Road	0.320	1	2
Ferrel Culp Road	0.150	1	2
Field Drive	0.820	1	1
Firetower Road	0.560	3	1

PERRY COUNTY HIGHWAY DEPARTMENT
ROAD LIST 2019-2020

Class-1 R.O.W. 100'-24' Road Bed 24'
Class-2 R.O.W. 40'-28' Road Bed 16'

ROAD	MILES	DISTRICT	CLASS
Firetower Side Road	0.100	3	2
Furnace Branch Road (Denton Ford)	0.330	1	2
Garcia Road	0.180	3	1
Gary Culp Road	0.230	1	2
George Clifton Road & Fork	0.300	3	2
Gilmer Bridge Road	0.200	4	1
Godwin Road	2.880	3	1
Graham Drive	0.340	3	1
Grapevine Hollow	0.320	3	2
Grinder Road	0.330	1	2
Hamm Road	0.210	3	2
Happy Hollow	0.190	3	2
Harding Bottom Road	0.600	1	2
Hardison Road	0.280	3	1
Hendrix Road	0.490	3	1
Hicks Circle Road	0.200	2	2
Hill Street	0.760	3	1
Hill Street "Y" Road	0.100	3	1
Hinson Lane	0.150	1	2
Hinson Road (Ralph Ayers)	0.130	3	2
Hinson Spring Road	1.980	4	2
Holder Cemetery Road	0.660	1	2
Horseshoe Bend Road	0.810	3	1
Hurricane Creek Road	7.470	3	1
Janet Carroll Road	0.100	2	2
Jennings Bluff Road	0.960	1	2
Jess Warren Road	0.200	2	2
Joe Henry Lewis Road	0.150	3	2
Joe Road	0.210	1	2
John Smith Road	0.240	1	2
Jones Hollow Road (State Aid)	4.630	4	1
Jones Road	1.120	2	2
Jones Road	0.130	3	2
Jones Street	0.010	3	2

PERRY COUNTY HIGHWAY DEPARTMENT
ROAD LIST 2019-2020

Class-1 R.O.W. 100'-24' Road Bed 24'
Class-2 R.O.W. 40'-28' Road Bed 16'

ROAD	MILES	DISTRICT	CLASS
Kelley's Landing Road	1.550	1	1
Kimble Road (Both)	0.700	1	2
King Branch Road	3.270	4	1
Kirkwood Lane	0.130	2	2
Krebs Circle	0.340	2	2
Ladies Bluff Road	0.880	2	2
Lagoon Road	2.710	4	1
Lake Road	1.140	2	2
Lakeview Cove Road	0.120	2	1
Lakeview Drive Road	0.220	2	1
Lee Branch Road	0.220	3	2
Leether Warren Road	0.200	2	1
Lego School Road (State Aid)	5.440	1	1
Leisure Ridge Road	2.380	1	2
Lentz Road	0.100	2	2
Leon Bell Road	0.100	3	2
Lewis Road	0.150	2	1
Lick Creek Baptist Church Road	0.200	2	1
Lick Creek Road (State Aid)	5.940	2	1
Lineberry Fork Road	0.900	1	2
Little Opossum Creek Road	1.580	3	2
Little Spring Creek Road	2.700	2	1
Lost Creek Road	6.400	4	1
Lower Brush Creek Road (State Aid)	4.030	3	1
Lower Cane Creek Road	0.740	4	1
Lower Crooked Creek Road	1.280	2	1
Lower Crooked Creek Road (Russells)	1.370	4	1
Lower Crooked Creek Road (Pond Hollow)	3.560	4	2
Lower Lick Creek Road	4.290	2	1
Lower Roans Creek Road (State Aid)	0.910	2	1
Lower Toms Creek Road (West)	0.420	2	1
Lower Toms Creek Road (North)(State Aid)	1.880	2	1
Luke Drive	0.280	1	2
Marsh Creek Road	1.490	3	1

PERRY COUNTY HIGHWAY DEPARTMENT
ROAD LIST 2019-2020

Class-1 R.O.W. 100'-24' Road Bed 24'
Class-2 R.O.W. 40'-28' Road Bed 16'

ROAD	MILES	DISTRICT	CLASS
Marsh Creek Road (State Aid)	2.320	1	1
Marsh Creek Spur	0.290	3	1
Martin Circle Road	0.440	4	2
Mayberry Prong Road	5.170	1	1
McCutcheon Road	0.360	2	1
McGee Hollow Road	0.250	1	2
McGee Road	3.580	3	2
McKnight Road	2.450	2	1
Middleton Lane Road	0.810	1	2
Mill Hollow Road (Old Hwy 13)(State Aid)	4.400	3	1
Miller Road	0.680	4	2
Moore Road	0.310	3	2
Mousetail Landing Road	0.700	2	2
Mud Spring Hollow Road	1.730	4	1
New Era Landing Road	0.680	1	2
New Era Ridge Road	2.470	1	1
Nix Lane	0.100	4	2
Nix Road	0.150	4	2
North Fork Lick Creek Road	5.030	2	1
Old Bethel Church Road	0.200	3	1
Old Cedar Creek Road (Woods Road)	1.820	3	1
Old Flatwoods School Road	0.550	3	2
Old Highway 13 (State Aid)	2.520	3	1
Old Hohenwald Road	11.780	3	1
Old Mill Hollow Road (Celia Moore)	0.210	3	2
Old Mt. Olive Road	1.090	3	1
Old Penny Road	1.100	3	2
Old Rockhouse Loop	1.370	3	1
Oneida Drive	0.160	4	2
Opossum Branch Road	1.050	1	2
Orchid Loop	0.300	3	2
Overlook Point Road	0.050	2	2
Owl Hollow Road	4.250	2	1
Parrish Road	1.710	2	1

PERRY COUNTY HIGHWAY DEPARTMENT
ROAD LIST 2019-2020

Class-1 R.O.W. 100'-24' Road Bed 24'
Class-2 R.O.W. 40'-28- Road Bed 16'

ROAD	MILES	DISTRICT	CLASS
Paw Paw Road	0.080	2	2
Pearl Road	0.470	4	2
Penetha Road	1.080	4	2
Peters Landing Road	0.700	1	2
Pheasant Lane (Doyle Road)	0.420	2	2
Phillips Road	0.510	1	2
Pine Springs Road	0.146	2	2
Pineview Road	3.980	2	1
Pinoak Drive	0.370	3	2
Plunkett Drive	0.120	3	2
Pond Hollow Road	1.000	4	2
Pope Camp Road	0.320	2	2
Poplin Hollow Road	2.110	3	2
Porter Hollow Road	0.900	2	1
Powell Branch Road	0.430	1	2
Powell Circle Road	0.800	1	2
Qualls Circle	0.550	3	2
Ramey Landing Road	0.150	1	2
Red Bank Creek Road	3.940	4	1
Red Bank Road	1.230	4	2
Richardson Drive	0.410	2	2
River Bluff Road	0.430	3	2
River Road (Iron Bridge)	0.270	3	2
Roans Creek Road	8.210	2	1
Robert Hinson Road	0.200	4	2
Rockhouse Road	9.370	3	1
Russell Creek Road	2.770	4	2
Sassafras Stand Ridge Road	2.090	3	1
School House Hollow Road	0.530	4	2
Sewell Branch Road	1.290	1	1
Shelton Lane	0.260	3	2
Shelton Road	0.240	2	2
Short Creek Road	4.110	3	1
Sinking Creek (State Aid)	7.710	3	1

820

PERRY COUNTY HIGHWAY DEPARTMENT
ROAD LIST 2019-2020

Class-1 R.O.W. 100'-24' Road Bed 24'
Class-2 R.O.W. 40'-28' Road Bed 16'

ROAD	MILES	DISTRICT	CLASS
Sinking Creek Prong Road	2.410	3	1
Sinking Creek Spur Road(State Aid)	1.260	3	1
Skelton Branch Road (Farmer's Exchange)	0.250	3	1
Slink Shoals Road	0.600	3	2
Slink Shoals Spur Road	2.100	1	2
South Fork Toms Creek Road	3.700	2	1
Spring Circle	0.250	3	1
Standing Rock Road	1.750	2	1
Stone Curry Road	1.670	4	1
Sugar Hill Road (State Aid)	2.810	3	1
Sumac Road	0.600	2	1
Swindle Creek Road	5.660	1	1
Sycamore Drive	0.300	3	1
Tennessee Gas Drive	4.100	4	1
Terrapin Creek Road	2.740	4	1
Terry Paul Walker Road	0.140	1	2
Timmy Trull Drive	0.100	2	1
Toad Hollow Road	0.510	4	1
Toms Creek Ford Road (Chinch Road)	0.300	2	2
Toms Creek Lake Road	1.410	2	1
Toms Creek Road (State Aid)	3.640	2	1
Treadwell Prong Road & Cross Road	2.700	1	2
Tree Farm Road	5.790	2	1
Tucker Circle	0.400	3	2
Tucker Road	0.200	3	2
Turnbo Lane	0.380	3	2
Uncle Toms Cabin Road	0.160	2	2
Upper Brush Creek Road	8.470	3	1
Upper Cedar Creek Road (State Aid)	1.990	1	1
Upper Marsh Creek Road	4.130	1	1
W D Richardson Road	0.350	1	2
Waco Lane	0.200	3	2
Wade Lane	0.310	3	2
Water Tank Drive	0.100	3	1

821

PERRY COUNTY HIGHWAY DEPARTMENT
ROAD LIST 2019-2020

Class-1 R.O.W. 100'-24' Road Bed 24'
Class-2 R.O.W. 40'-28' Road Bed 16'

ROAD	MILES	DISTRICT	CLASS
Wheat Branch Road	1.500	1	2
Whiteoak Road East	4.580	1	2
Whiteoak Road West (1.82 mile State Aid)	3.350	1	1
Whitwell Cemetery Road (Pety Bend)	2.030	3	2
Williams Hollow Road	0.270	1	2
Williams Road	0.220	3	2
Wilsdorf Road	2.740	2	1
Woods Prong Road	4.100	1	1

VIN NUMBER (17 Digit #)	MAKE	MODEL	YEAR	MILEAGE	Bus #	Date of Start Service	Tag # of Bus	Engine #	Body #	Must be Destroyed
1BAKBCKA28F252927	2008 BLUEBIRD	37 PASSENGER	2007		7	10/07	GW9696	C7502017	L081589	Yes
1BAKGCKA68F247487	2008 BLUEBIRD	72 PASSENGER	2007		9	3/07	GW9692	WAX64819	F150466	YES
1BAKFCPA5EF302891	2014 BLUEBIRD	66 PASSENGER	2014		10	9/13	2456-GC	73564874	F441508	NO
1BAAGCPAX3F210097	2003 BLUEBIRD	66 PASSENGER	2002		13	8/02	GU1118	46207620	L053815	NO
1BABNCKA56F233986	2006 BLUEBIRD	90 PASSENGER	2005		11	7/05	GW9683	SAP14545	F143664	YES
1BABKCPA41F094847	2001 BLUEBIRD	78 PASSENGER	2000		12	8/00	GS9864	45972041	L043388	NO
1BABKCKA37F244219	2007 BLUEBIRD	78 PASSENGER	2006		14	7/06	GW9688	WAX44635	F146973	YES
1BABKCOAX4F217288	2004 BLUEBIRD	78 PASSENGER	2003		15	8/03	GW1112	HEP32180	L060198	YES
1BABKCKA25F226209	2005 BLUEBIRD	78 PASSENGER	2004		16	8/04	GW1125	KAL54443	F140020	YES
1BABKCPA63F209905	2003 BLUEBIRD	78 PASSENGER	2003		19	8/02	GU1119	46222384	L053650	NO
1BAKGCKA48F247488	2008 BLUEBIRD	72 PASSENGER	2007		20	3/07	GW9693	WAX64669	F150467	YES
1BAKGCKA48F247486	2008 BLUEBIRD	72 PASSENGER	2007		21	3/07	GW9694	WAX64714	L078142	YES

223

824